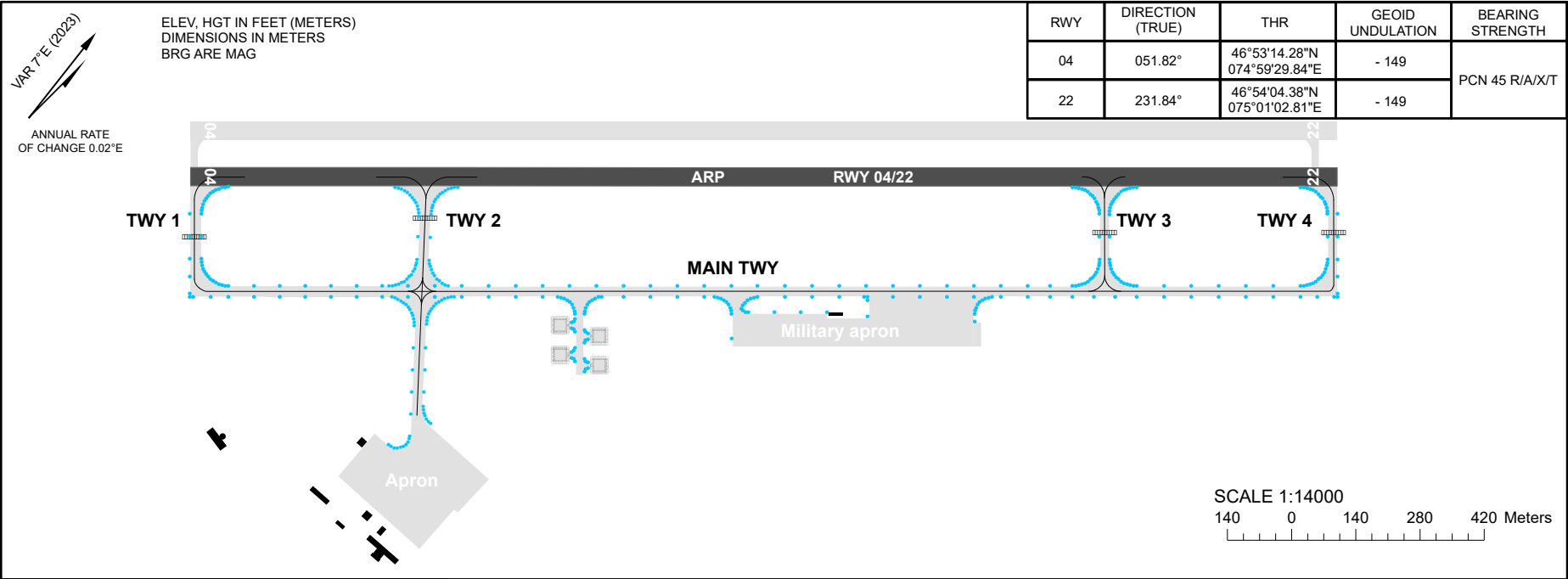


AERODROME GROUND MOVEMENT
AND PARKING CHART - ICAO

APRON ELEV 1388 FT (423m)

TWR 128.0

BALKHASH



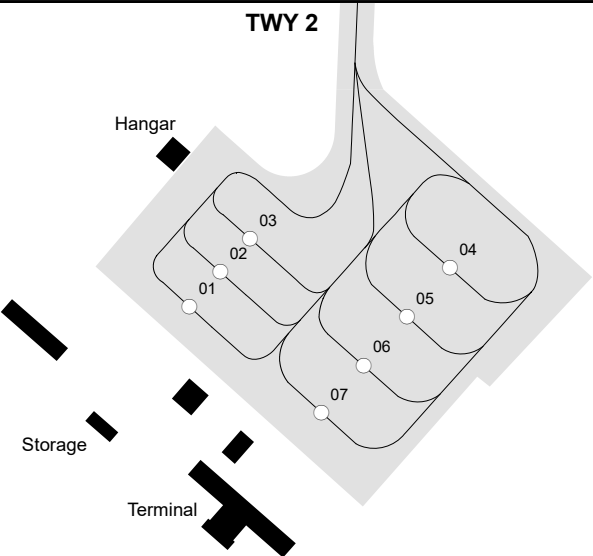

| APRON | STAND | SURFACE | BEARING STRENGTH |
|-------|-------|---------|------------------|
| APRON | 1 - 7 | CONC | PCN 51/R/B/X/T |

| TWY | WIDTH | SURFACE | BEARING STRENGTH |
|-----|-------|---------|------------------|
| 1 | 23m | CONC | PCN 45/R/A/X/T |
| 2 | 23m | CONC | PCN 51/R/B/X/T |
| 3 | 20m | CONC | PCN 45/R/A/X/T |
| 4 | | | |

MAIN TWY:
FROM TWY1 TO TWY2 23m
FROM TWY2 TO TWY4 20m



ATS/Briefing



BALKHASH

STANDS CHARACTERISTICS

| Apron | Stand | Coordinates | |
|-------|-------|---------------|----------------|
| | | Latitude | Longitude |
| | 1 | 46 53 04.65 N | 075 00 03.97 E |
| | 2 | 46 53 05.65 N | 075 00 04.06 E |
| | 3 | 46 53 06.59 N | 075 00 04.11 E |
| | 4 | 46 53 08.76 N | 075 00 09.59 E |
| | 5 | 46 53 07.37 N | 075 00 09.50 E |
| | 6 | 46 53 05.98 N | 075 00 09.36 E |
| | 7 | 46 53 04.62 N | 075 00 09.21 E |